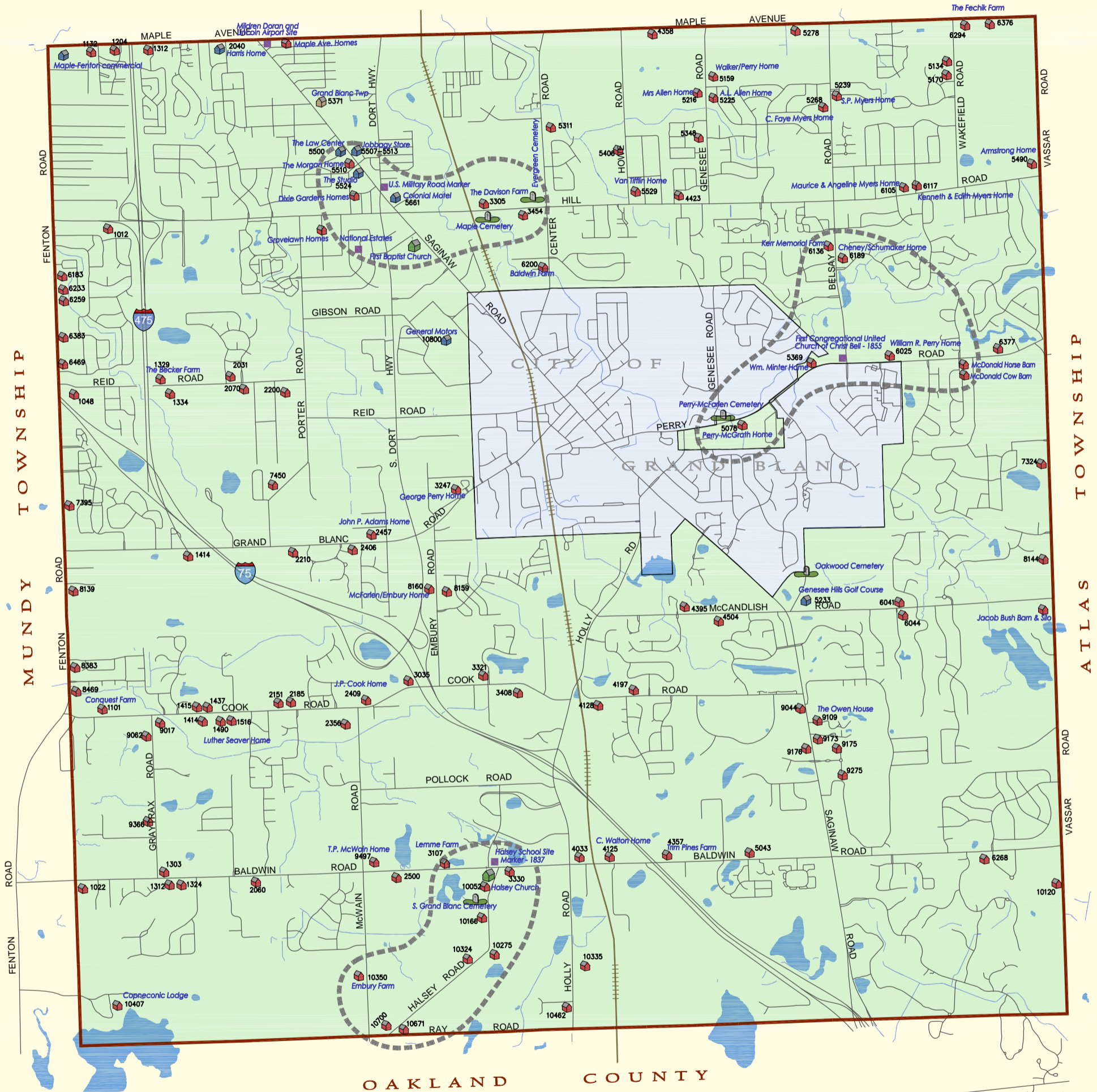













Grand Blanc Township Historic Resource Survey Map

CITY OF BURTON



MAP LEGEND

-  TOWNSHIP LIMITS
-  CITY OF GRAND BLANC LIMITS (NOT PART OF THIS STUDY)
-  AREAS RECOMMENDED FOR FURTHER REVIEW
-  WATER AREAS, STEAMS, RIVERS
-  RAILROAD TRACKS
-  POTENTIAL HISTORIC HOUSES, FARMSTEADS, AND BARNs
-  HISTORIC CHURCHES AND CEMETERIES
-  POTENTIAL HISTORIC COMMERCIAL, OFFICE, AND INDUSTRIAL SITES
-  POTENTIAL HISTORIC GOVERNMENT BUILDINGS
-  3624 SITE ADDRESS NUMBER
-  MISCELLANEOUS - OTHER POTENTIAL HISTORIC RESOURCES

This map was prepared for the Grand Blanc Township Historic Resource Survey and Preservation Plan using base data as provided by the Grand Blanc Township GIS department.

September 2008

